

Land Ownership in Oil Shale Resource Areas: Colorado, Utah, and Wyoming

0 200 400 Miles






NAD 1983, UTM Zone 12N
Map created by S. Watterson, Earthjustice
October 3, 2005

Data Sources: BLM, USFS, USGS

 Possible Oil Shale resource areas*:
Green River Region, WY
Uintah-Piceance Region, UT & CO

* Data obtained from USFS National Oil & Gas Assessment Program

Land Ownership

- | | |
|---|---|
|  BIA |  USFS |
|  BLM |  NPS |
| Private |  USFWS |

